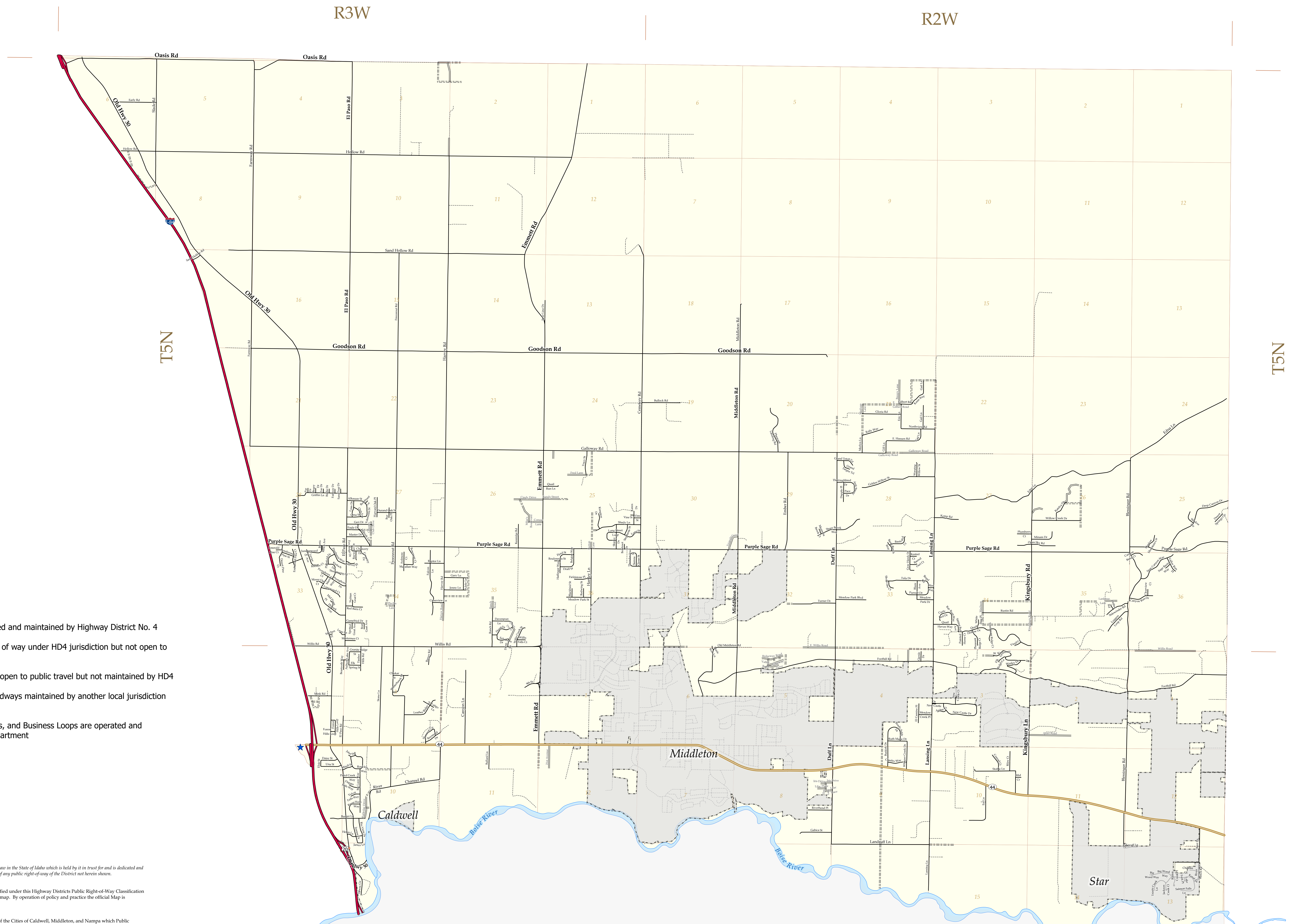


Official Map of the
HIGHWAY DISTRICT 4
 Highway System
 Subdistrict 1



- ★ Highway District 4 Office
 - Public Highway
 - == Closed Right of Way
 - Open Right of Way
 - City Limits
 - Interstate
 - Interstate Ramp
 - U.S. Highway
 - State Highway
 - ITD - Business Route
 - Roads Maintained by Others
- Public Highway - Public roadway operated and maintained by Highway District No. 4
- Closed Public Right of Way - Public right of way under HD4 jurisdiction but not open to public travel
- Open Right of Way - Public right of way open to public travel but not maintained by HD4
- Roads Maintained By Others - Public roadways maintained by another local jurisdiction through agreement or annexation
- Interstate, US Highways, State Highways, and Business Loops are operated and maintained by Idaho Transportation Department

Public Highways are labeled according to their designated functional classification.

Principal Arterial
 Minor Arterial
 Collector
 Local
 Open Right of Way

Highway District 4 has legal title to all real property required under the provisions of Chapter 13, Title 40 Idaho Code and by operation of law in the State of Idaho which is held by it in trust for and is dedicated and set apart to the uses and purposes of the District. (Idaho Code §40-1313) The adoption of this Map is not a vacation and/or abandonment of any public right-of-way of the District or herein shown.

This map shows the general location of all public rights-of-way under the jurisdiction of this Highway District which are classified under this Highway Districts Public Right-of-Way Classification and Use Policy [Public Highway Right-of-Way or Open Public Right-of-Way or Closed Public Right-of-Way] as shown on this map. By operation of policy and practice the official Map is amended at such times as the Board of Commissioners accepts new public rights-of-way.

Also shown on this map are connecting Public Highways under the Jurisdiction of the Idaho Transportation Department and of the Cities of Caldwell, Middleton, and Nampa which Public Highways are either within or partially within the external boundaries of the Highway District. Cities are separate divisions of the Highway District and have the powers and duties of a highway district and are responsible for the construction, reconstruction and maintenance of highways in their systems, except as provided in Section 40-607, Idaho Code or by joint exercise of power road maintenance agreement with Highway District 4, (I.C. 40-1323 and 40-1333) The City of Star does not have a functioning street department and all public rights-of-way within that city and within Canyon County are under the jurisdiction of this Highway District.

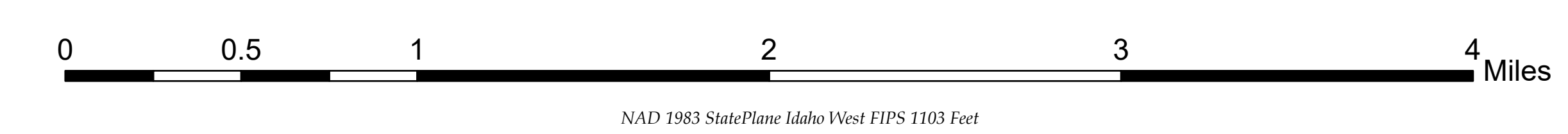
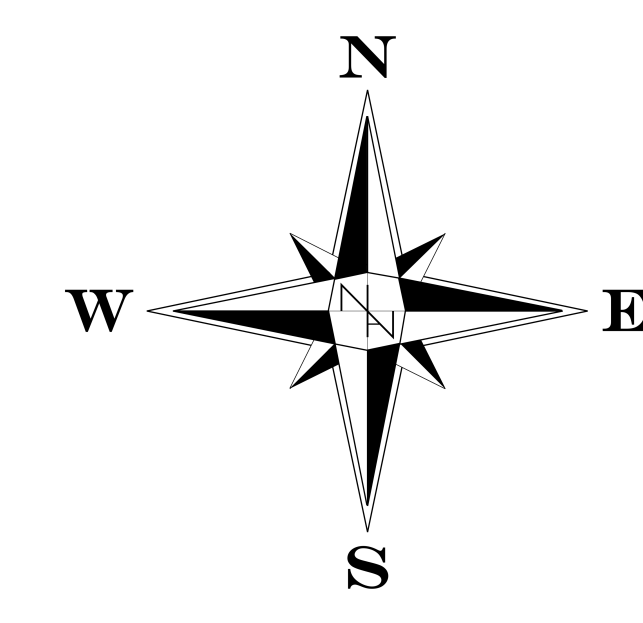
This map shows the general locations of all public rights-of-way and their classification under the jurisdiction of Highway District 4, and has been adopted by the Commissioners thereof on the 29th day of January, 2025, pursuant to Idaho Code Section 40-202

COMMISSIONERS: The original document executed by the Highway District No. 4 Board of Commissioners January 29, 2025 is on file at the District office. A scanned copy of this original is available upon request.

Jay Gibbons

Patrick Reed

Rick Youngblood



Nathan Nelson
 GIS Technician
 Thursday, January 23, 2025